LOVE'S TRAVEL STOP
PRELIMINARY DOCUMENTS
PROSSER, WASHINGTON

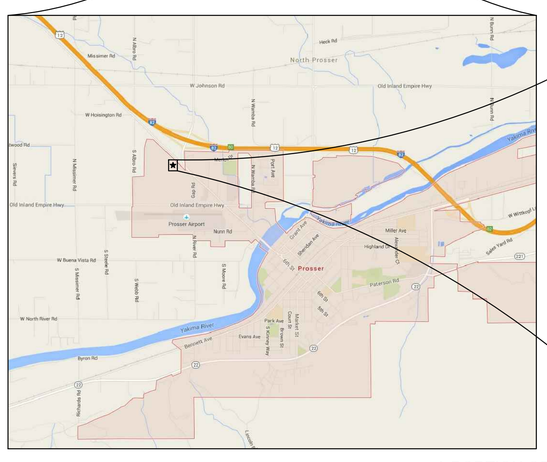

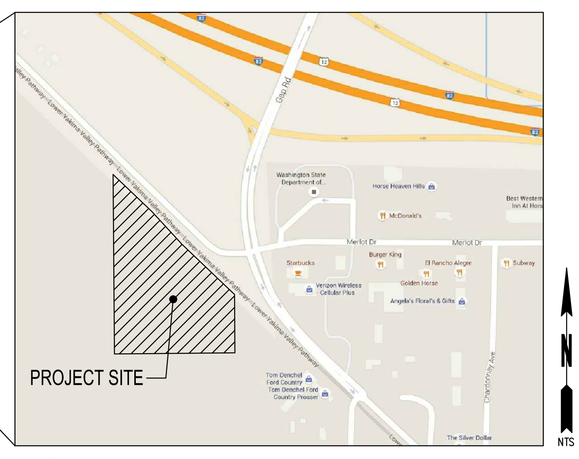

A PORTION OF SEC 34, T9N., R24E., W.M.
PROSSER, WASHINGTON

NTS

OWNER/APPLICANT

LOVE'S TRAVEL STOPS & COUNTRY STORES, INC.
10601 NORTH PENNSYLVANIA
OKLAHOMA CITY, OK 73120
PH: (801) 593-6767
CONTACT: KYM VAN DYKE

CONSULTANTS

SCJ ALLIANCE
8730 TALLON LANE NE, SUITE 200
LACEY, WA 98516
(360) 352-1465
CONTACT: BRANDON JOHNSON, P.E.

ARCHITECTURAL:
PASCAL AUGHTRY & ASSOCIATES, PC
937 E. BRITTON ROAD
OKLAHOMA CITY, OK 73114
PHONE: (405) 463-3494
FAX: (405) 463-3493

SURVEY:
STRATTON SURVEYING & MAPPING, PC
7525 W. DESCHUTES PL. UNIT 1C
KENNEWICK, WA 99336
PHONE: (509) 735-7364
FAX: (509) 735-6560
CONTACT: AARON A DYCK, P.L.S.

GEOTECHNICAL:
TERRACON
2115 S. 56TH STREET STE 405
TACOMA, WA 98409
(253) 573-9939

SITE INFORMATION

PARCEL: 134944000002001

TOTAL SITE AREA: 14.91± ACRES

ZONING: COMMERCIAL GENERAL

UTILITIES

WATER AND SEWER:
CITY OF PROSSER
601 7TH STREET
(509) 786-7300
CONTACT: STEVE ZETZ

CABLE:
CHARTER COMMUNICATIONS
1005 N. 16TH AVENUE
YAKIMA, WA 98902
(888)438-2427

PHONE:
CENTURY LINK
(509)786-0415

GAS:
CASCADE NATURAL GAS
8113 W. GRANDRIDGE BLVD.
KENNEWICK, WA
(206)624-3900

POWER:
BENTON REA
P.O. BOX 1150
402 7TH ST.
PROSSER, WA 99350
(509)786-2913

GOVERNING AGENCIES

BENTON COUNTY
620 MARKET STREET
PROSSER, WA 99350
PHONE: (509) 786-5611
CONTACT: MARY HEATHER AMES

WSDOT SOUTH CENTRAL REGION
2809 RUDKIN ROAD
UNION GAP, WA 98903
PHONE: (509) 577-1633
CONTACT: RICK HOLMSTROM

CITY OF PROSSER
601 7TH STREET
PHONE: (509) 786-8212
CONTACT: STEVE ZETZ

SHEET INDEX

SHEET NO.	SHEET REF.	SHEET DESCRIPTION
1	CV-01	COVER SHEET
2	EX-01	EXISTING CONDITIONS MAP
3	SP-01	PRELIMINARY SITE PLAN
4	CG-01	PRELIMINARY GRADING PLAN
5	SD-01	PRELIMINARY STORM DRAINAGE PLAN
6	WT-01	PRELIMINARY WATER PLAN
7	SS-01	PRELIMINARY SEWER PLAN
8	FR-01	PRELIMINARY FRONTAGE IMPROVEMENTS PLAN
9	L-01	LANDSCAPE PLAN

VERTICAL DATUM

NATIONAL GEODETIC VERTICAL DATUM – NAVD 88.

BASIS OF BEARING

GRID, WASHINGTON STATE PLANE SOUTH ZONE
DISTANCES SHOWN ARE GROUND, IN U.S. SURVEY FEET

LEGAL DESCRIPTION

PARCEL 1
THAT PORTION OF THE NORTHEAST QUARTER OF THE SOUTHEAST QUARTER OF SECTION 34, TOWNSHIP 9 NORTH, RANGE 24 EAST, W.M., BENTON COUNTY, WASHINGTON, LYING SOUTHWESTERLY OF STATE HIGHWAY NO. 3 AND WEST OF THE FOLLOWING DESCRIBED LINE:

BEGINNING AT THE SOUTHEAST CORNER OF SAID SECTION 34; THENCE NORTH 01°21' EAST ALONG THE EAST LINE THEREOF A DISTANCE OF 1024 FEET; THENCE NORTH 88°39' WEST A DISTANCE OF 260 FEET; THENCE NORTH 44°29' WEST A DISTANCE OF 350 FEET TO THE TRUE POINT OF BEGINNING OF SAID LINE; THENCE NORTH 01°21' EAST A DISTANCE OF 476 FEET, MORE OR LESS TO THE SOUTHWESTERLY RIGHT OF WAY MARGIN OF SAID STATE HIGHWAY NO. 3 AND THE TERMINUS OF SAID LINE;

EXCEPT THAT PORTION THEREOF ACQUIRED BY THE STATE OF WASHINGTON BY DECREE OF APPROPRIATION ENTERED JUNE 23, 1977 IN BENTON COUNTY SUPERIOR COURT CAUSE NO. 31311;

AND ALSO EXCEPT THAT PORTION THEREOF CONVEYED TO THE CITY OF PROSSER BY DEED RECORDED AUGUST 3, 1988 UNDER AUDITOR'S FILE NO. 88-9275

NOTES

1. WORK FOR THIS PROJECT SHALL MEET OR EXCEED THE PROJECT SPECIFICATIONS AND THE MOST CURRENT VERSION OF THE WSDOT STANDARD SPECIFICATIONS FOR ROAD, BRIDGE, AND MUNICIPAL CONSTRUCTION WHICH ARE HEREBY REFERENCED AS A PART OF THESE PLANS.
2. THE DESIGN SHOWN IS BASED UPON THE ENGINEER'S UNDERSTANDING OF THE EXISTING CONDITIONS. THE EXISTING CONDITIONS SHOWN ON THIS PLAN SET ARE BASED UPON SURVEY, PREPARED BY STRATTON SURVEYING & MAPPING, PC. THE CONTRACTOR IS RESPONSIBLE FOR VERIFYING FIELD CONDITIONS PRIOR TO BIDDING THE PROPOSED WORK IMPROVEMENTS. IF CONFLICTS ARE DISCOVERED, THE CONTRACTOR SHALL NOTIFY THE OWNER OR ENGINEER PRIOR TO INSTALLATION OF ANY PORTION OF THE WORK WHICH WOULD BE AFFECTED.

   CAUTION – NOTICE TO CONTRACTOR

   THE CONTRACTOR IS SPECIFICALLY CAUTIONED THAT THE LOCATION OF EXISTING UTILITIES AS SHOWN ON THESE PLANS IS BASED ON THE PROJECT SURVEY AND OTHER RECORDS OF UTILITIES. THE INFORMATION IS NOT TO BE RELIED ON AS BEING EXACT OR COMPLETE. THE CONTRACTOR SHALL CALL 1-800-424-5555 48 HOURS PRIOR TO PLANNED EXCAVATION.

CALL BEFORE YOU DIG

THE CONTRACTOR SHALL BE FULLY RESPONSIBLE FOR THE LOCATION AND PROTECTION OF ALL EXISTING UTILITIES. THE CONTRACTOR SHALL VERIFY ALL UTILITY LOCATIONS PRIOR TO CONSTRUCTION BY CALLING THE UNDERGROUND LOCATE LINE AT (800) 424-5555 A MINIMUM OF 48 HOURS PRIOR TO ANY EXCAVATION.

REVISIONS	DATE	BY
△		

SCJ ALLIANCE
CONSULTING SERVICES
8730 TALLON LANE NE, SUITE 200, LACEY, WASHINGTON 98516
P: 360-352-1465 F: 360-352-1509
SCJALLIANCE.COM

SHEET TITLE: COVER SHEET

PROJECT NAME: LOVES TRAVEL STOP
PROSSER, WASHINGTON

SEAL: BRANDON L. JOHNSON — STATE OF WASHINGTON — 44601 — REGISTERED PROFESSIONAL ENGINEER

DESIGNER:	W. HOLM
DRAWN BY:	R.WEEDEN
APPROVED BY:	B. JOHNSON
DATE:	JULY, 2015
JOB No:	1398.08
DRAWING FILE No:	1398.08 CV-01
DRAWING No:	CV-01
SHEET No:	1 OF 9

Jul 22, 2015 5:01:19pm – User rick.weeden
N:\PROJECTS\1398 LOVE'S TRAVEL CENTER\1398.08 PROSSER TRAVEL STOP\PHASE 20 – SITE PLAN REVIEW & SEPA CHECKLIST\CADD\1398.08 CV-01.DWG

SEC. 34, T 9N., R 24E., W.M.

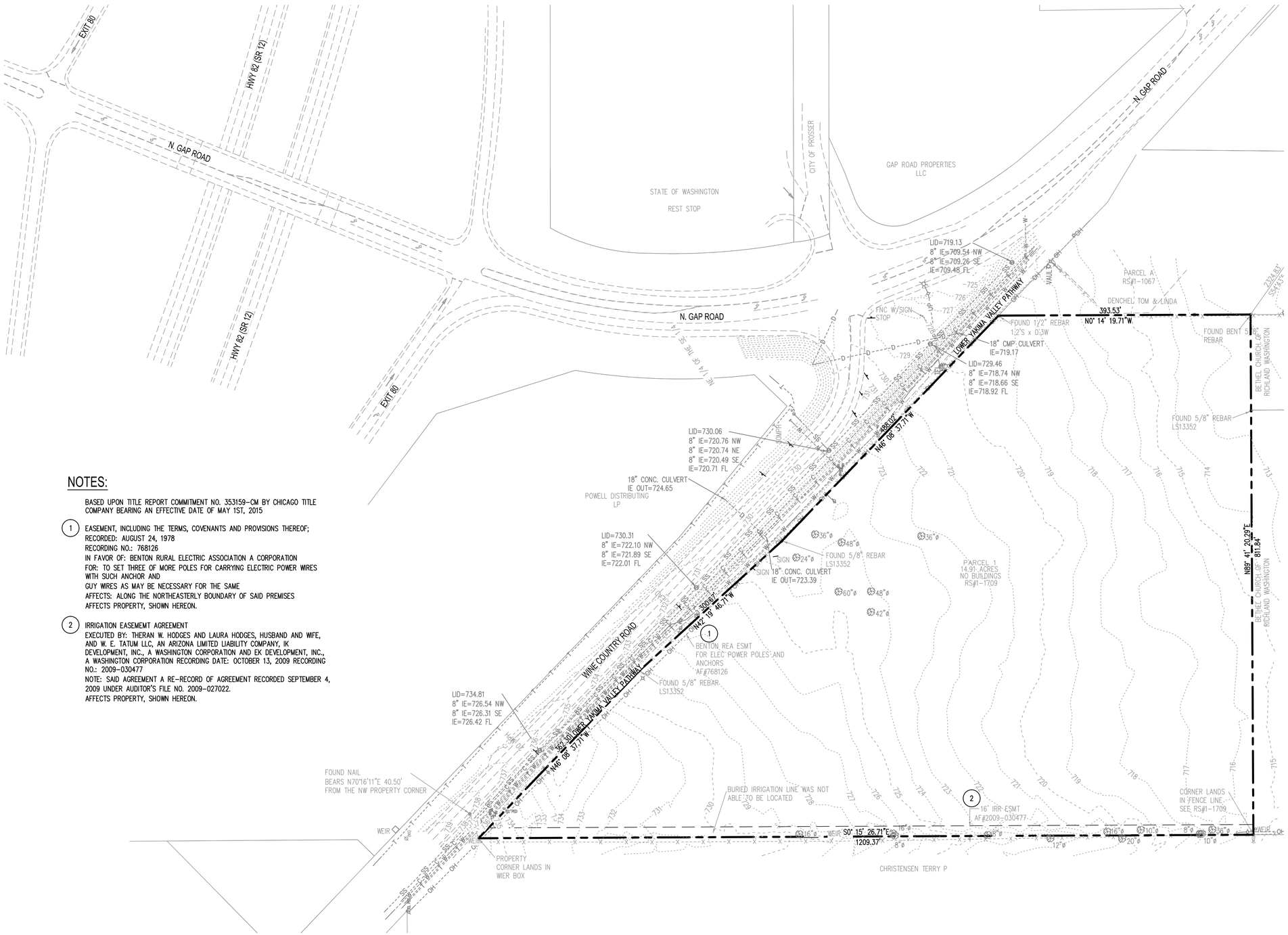

NOTES:

BASED UPON TITLE REPORT COMMITMENT NO. 353159-CM BY CHICAGO TITLE COMPANY BEARING AN EFFECTIVE DATE OF MAY 1ST, 2015

(1) EASEMENT, INCLUDING THE TERMS, COVENANTS AND PROVISIONS THEREOF;
RECORDED: AUGUST 24, 1978
RECORDING NO.: 768126
IN FAVOR OF: BENTON RURAL ELECTRIC ASSOCIATION A CORPORATION
FOR: TO SET THREE OF MORE POLES FOR CARRYING ELECTRIC POWER WIRES WITH SUCH ANCHOR AND
GUY WIRES AS MAY BE NECESSARY FOR THE SAME
AFFECTS: ALONG THE NORTHEASTERLY BOUNDARY OF SAID PREMISES
AFFECTS PROPERTY, SHOWN HEREON.

(2) IRRIGATION EASEMEMT AGREEMENT
EXECUTED BY: THERAN W. HODGES AND LAURA HODGES, HUSBAND AND WIFE, AND W. E. TATUM LLC, AN ARIZONA LIMITED LIABILITY COMPANY, IK DEVELOPMENT, INC., A WASHINGTON CORPORATION AND EK DEVELOPMENT, INC., A WASHINGTON CORPORATION RECORDING DATE: OCTOBER 13, 2009 RECORDING NO.: 2009-030477
NOTE: SAID AGREEMENT A RE-RECORD OF AGREEMENT RECORDED SEPTEMBER 4, 2009 UNDER AUDITOR'S FILE NO. 2009-027022.
AFFECTS PROPERTY, SHOWN HEREON.

CALL BEFORE YOU DIG

THE CONTRACTOR SHALL BE FULLY RESPONSIBLE FOR THE LOCATION AND PROTECTION OF ALL EXISTING UTILITIES. THE CONTRACTOR SHALL VERIFY ALL UTILITY LOCATIONS PRIOR TO CONSTRUCTION BY CALLING THE UNDERGROUND LOCATE LINE AT (800) 424-5555 A MINIMUM OF 48 HOURS PRIOR TO ANY EXCAVATION.

Jul 22, 2015 5:01:38pm - User rick.weeden
N:\PROJECTS\1398 LOVE'S TRAVEL CENTER\1398.08 PROSSER TRAVEL STOP\PHASE 20 - SITE PLAN REVIEW & SEPA CHECKLIST\CADD\1398.08 EX-01.DWG

BY	DATE	REVISIONS

SCJ ALLIANCE
CONSULTING SERVICES
8730 TALLON LANE NE, SUITE 200, LACEY, WASHINGTON 98516
P: 360-352-1465 F: 360-352-1509
SCJALLIANCE.COM

SHEET TITLE: EXISTING CONDITIONS MAP

PROJECT NAME: LOVES TRAVEL STOP
PROSSER, WASHINGTON

SEAL: BRANDON L. JOHNSON, STATE OF WASHINGTON, 44691, REGISTERED PROFESSIONAL ENGINEER

DESIGNER:	W. HOLM
DRAWN BY:	R.WEEDEN
APPROVED BY:	B. JOHNSON
DATE:	JULY, 2015
JOB No:	1398.08
DRAWING FILE No:	1398.08 EX-01
DRAWING No:	EX-01
SHEET No:	2 OF 9

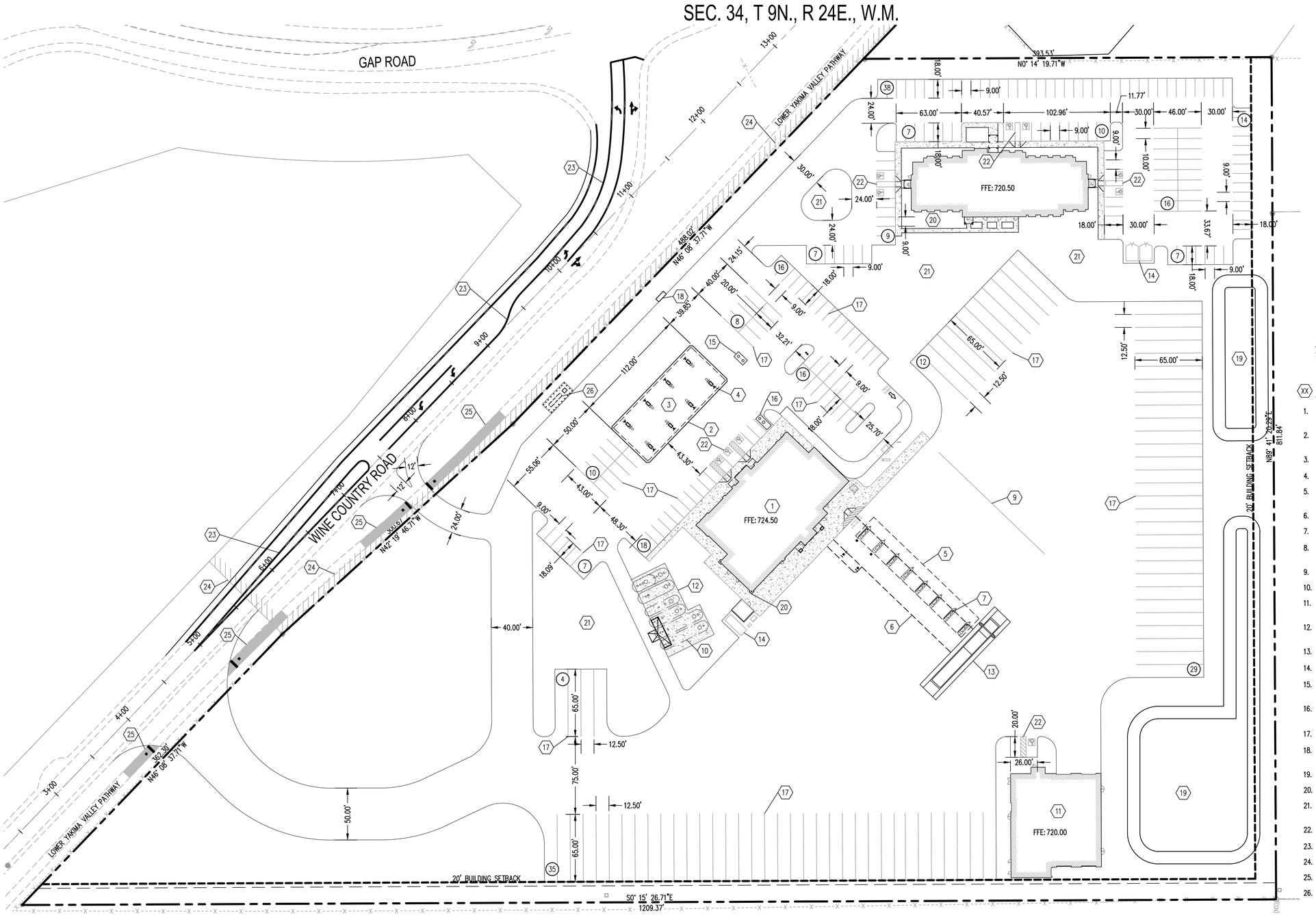

LEGEND

- PROPOSED BUILDING
- (XX) STALL COUNT
- CEMENT CONCRETE TRAFFIC CURB
- CONCRETE SIDEWALK
- SIDEWALK RAMP

NOTE:

SEE PAVING PLAN FOR ADDITIONAL DIMENSIONS.

(XX) CONSTRUCTION NOTES

1. LOVE'S COUNTRY STORE BUILDING, INSTALLED BY GC. (SEE ARCHITECTURAL PLANS)
2. AUTO CANOPY, FURNISHED AND INSTALLED BY CANOPY SUPPLIER. CANOPY FOUNDATION INSTALLED BY GC. (SEE ARCHITECTURAL PLANS)
3. CONCRETE PAD FOR AUTO CANOPY, INSTALLED BY GC.
4. GAS DISPENSER. (SEE ARCHITECTURAL PLANS FOR ADDITIONAL DETAILS)
5. TRUCK CANOPY, FURNISHED AND INSTALLED BY CANOPY SUPPLIER, CANOPY FOUNDATION INSTALLED BY GC (SEE ARCHITECTURAL PLANS).
6. CONCRETE PAD FOR TRUCK CANOPY, INSTALLED BY GC.
7. DIESEL DISPENSER SEE ARCHITECTURAL PLANS FOR ADDITIONAL DETAILS.
8. PREFABRICATED FUEL ISLAND CATCH BASIN (TYP). SUPPLIED BY LOVE'S, INSTALLED BY GC.
9. 12" WHITE WIDE PAINTED WHITE PULL FORWARD LINE INSTALLED BY GC.
10. UNDERGROUND STORAGE TANKS, FURNISHED BY OWNER, INSTALLED BY GC.
11. TIRE BARN BUILDING, INSTALLED BY GC. (SEE ARCHITECTURAL PLANS)
12. CONCRETE SLAB AT TANK FARM INSTALLED BY GC. (SEE ARCHITECTURAL PLANS)
13. TRUCK SCALE FURNISHED AND INSTALLED BY OWNER.
14. TRASH ENCLOSURE WITH 6' FENCE.
15. UNDERGROUND OIL/WATER SEPARATOR FURNISHED BY OWNER AND INSTALLED BY GC. (SEE ARCHITECTURAL PLANS)
16. GREASE TRAP, FURNISHED AND INSTALLED BY GC. (SEE ARCHITECTURAL PLANS)
17. 4" YELLOW PAINTED PARKING STALL STRIPING (TYP).
18. AUTO AIR/WATER STAND FURNISHED BY OWNER, INSTALLED BY GC. (SEE ARCHITECTURAL PLANS)
19. STORMWATER POND, INSTALLED BY GC.
20. SEE ARCHITECTURAL PLANS FOR ADDITIONAL SURFACING DETAILS NEAR NEW BUILDING.
21. LANDSCAPING AND IRRIGATION TO BE INSTALLED BY GC. (SEE LANDSCAPING PLANS)
22. ADA ACCESSIBLE PARKING STALLS.
23. FRONTAGE IMPROVEMENTS (SEE SHEET FR-01)
24. WSDOT LIMITED ACCESS
25. LOWER YAKIMA VALLEY PATHWAY IMPROVEMENTS
26. PROPANE TANK, SEE ARCHITECTURAL PLANS.

CALL BEFORE YOU DIG

THE CONTRACTOR SHALL BE FULLY RESPONSIBLE FOR THE LOCATION AND PROTECTION OF ALL EXISTING UTILITIES. THE CONTRACTOR SHALL VERIFY ALL UTILITY LOCATIONS PRIOR TO CONSTRUCTION BY CALLING THE UNDERGROUND LOCATE LINE AT (800) 424-5555 A MINIMUM OF 48 HOURS PRIOR TO ANY EXCAVATION.

REVISIONS	DATE	BY

SCJ ALLIANCE
CONSULTING SERVICES
8730 TALLON LANE NE, SUITE 200, LACEY, WASHINGTON 98516
P: 360-352-1465 F: 360-352-1509
SCJALLIANCE.COM

SHEET TITLE: PRELIMINARY SITE PLAN

PROJECT NAME: LOVES TRAVEL STOP
PROSSER, WASHINGTON

SEAL: BRANDON L. JOHNSON, STATE OF WASHINGTON, 44601, REGISTERED PROFESSIONAL ENGINEER

DESIGNER: W. HOLM
DRAWN BY: R.WEEDEN
APPROVED BY: B. JOHNSON
DATE: JULY, 2015
JOB No: 1398.08
DRAWING FILE No: 1398.08 SP-01
DRAWING No: SP-01
SHEET No: 3 OF 9

Jul 22, 2015 5:02:00pm – User rick.weeden
N:\PROJECTS\1398 LOVE'S TRAVEL CENTER\1398.08 PROSSER TRAVEL STOP\PHASE 20 – SITE PLAN REVIEW & SEPA CHECKLIST\CAD0\1398.08 SP-01.DWG

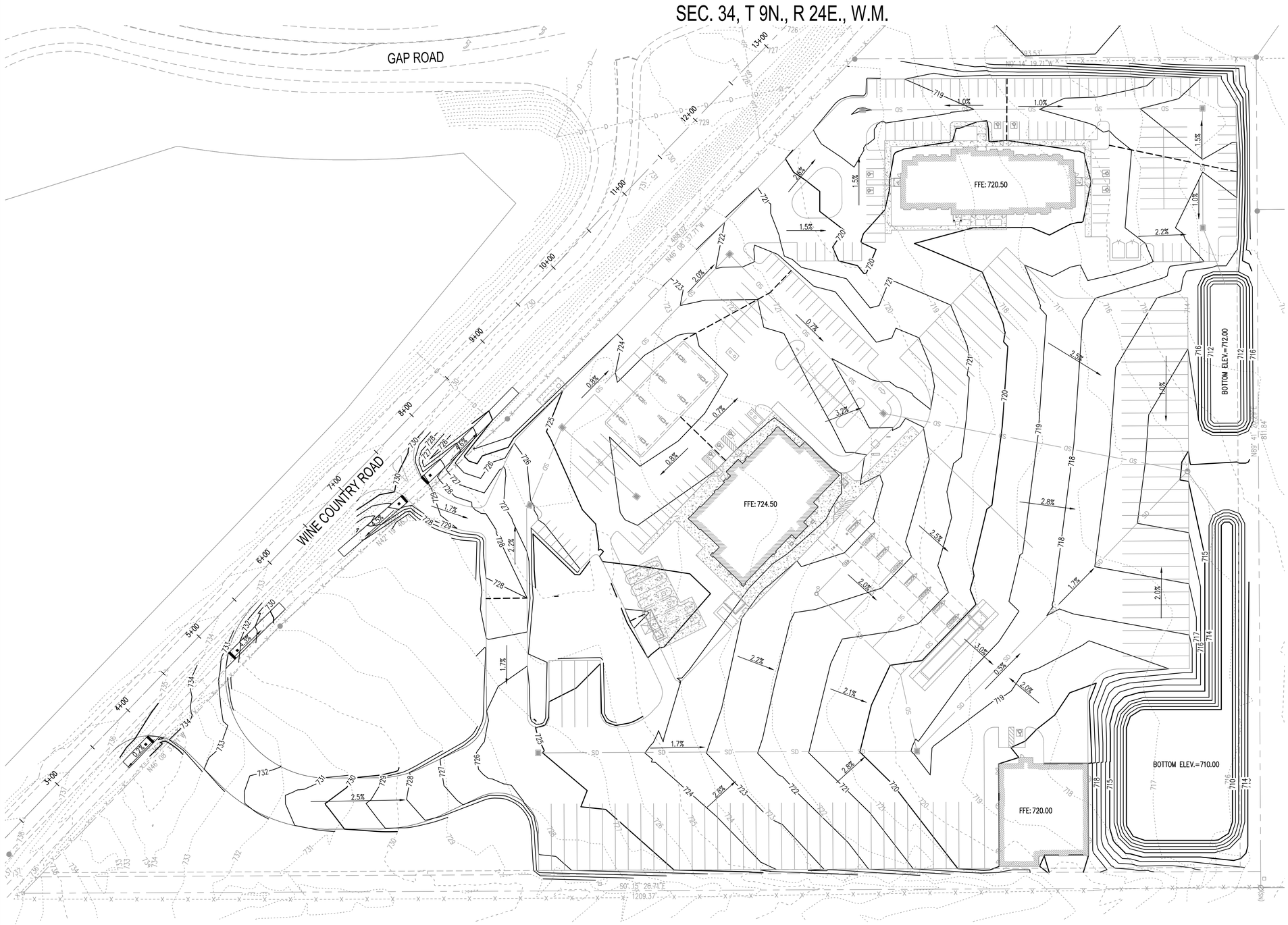

CALL BEFORE YOU DIG

THE CONTRACTOR SHALL BE FULLY RESPONSIBLE FOR THE LOCATION AND PROTECTION OF ALL EXISTING UTILITIES. THE CONTRACTOR SHALL VERIFY ALL UTILITY LOCATIONS PRIOR TO CONSTRUCTION BY CALLING THE UNDERGROUND LOCATE LINE AT (800) 424-5555 A MINIMUM OF 48 HOURS PRIOR TO ANY EXCAVATION.

BY	DATE	REVISIONS

SCJ ALLIANCE
CONSULTING SERVICES
8730 TALLON LANE NE, SUITE 200, LACEY, WASHINGTON 98516
P: 360-352-1465 F: 360-352-1509
SCJALLIANCE.COM

SHEET TITLE: PRELIMINARY GRADING PLAN

PROJECT NAME: LOVES TRAVEL STOP
PROSSER, WASHINGTON

SEAL: BRANDON L. JOHNSON, STATE OF WASHINGTON, 44691, REGISTERED PROFESSIONAL ENGINEER

DESIGNER:	W. HOLM
DRAWN BY:	R.WEEDEN
APPROVED BY:	B. JOHNSON
DATE:	JULY, 2015
JOB No:	1398.08
DRAWING FILE No:	1398.08 CG-01
DRAWING No:	CG-01
SHEET No:	4 OF 9

Jul 22, 2015 5:02:39pm – User rick.weeden
N:\PROJECTS\1398 LOVE'S TRAVEL CENTER\1398.08 PROSSER TRAVEL STOP\PHASE 20 – SITE PLAN REVIEW & SEPA CHECKLIST\CAD\1398.08 CG-01.DWG

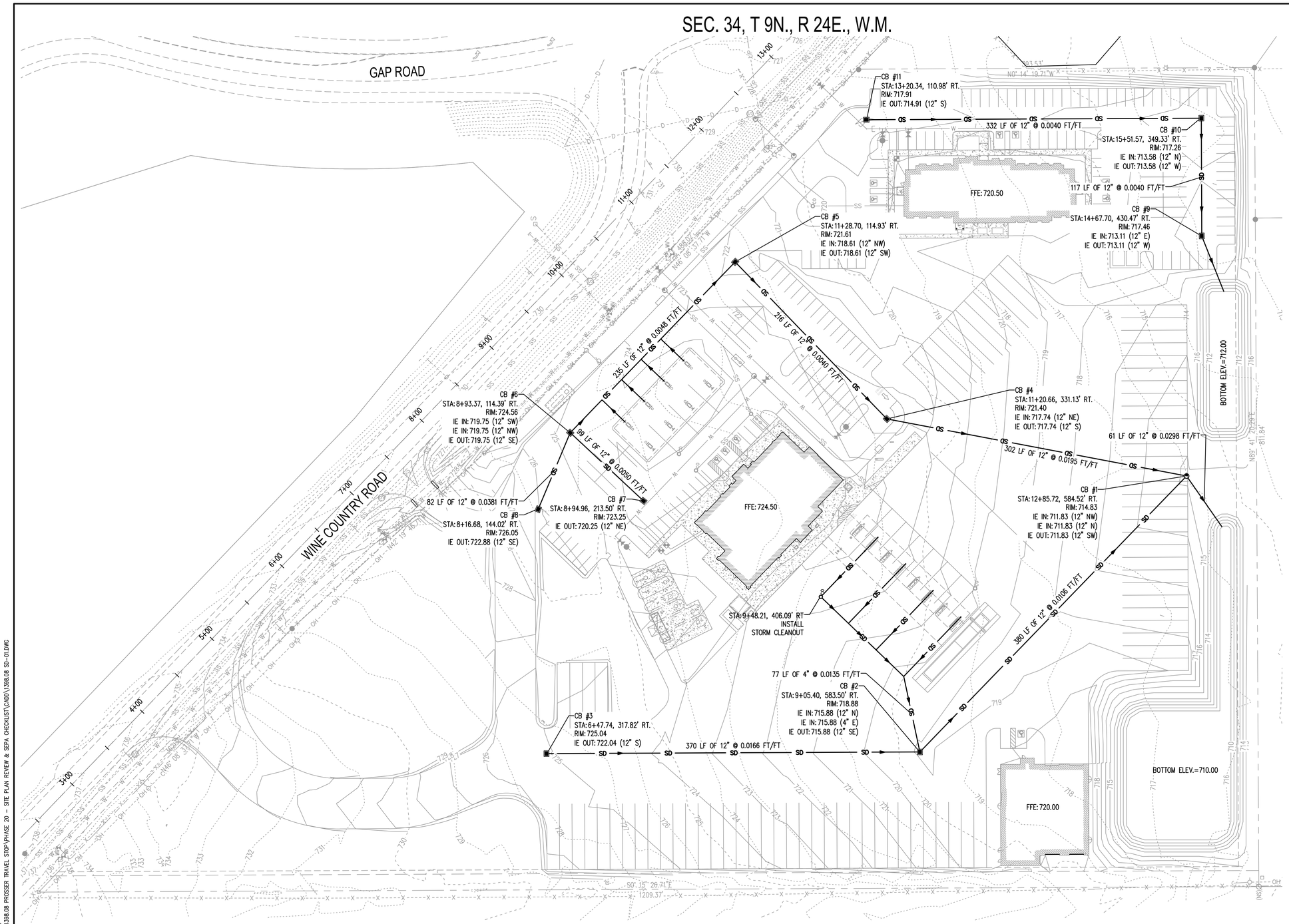

LEGEND

- EXISTING CONTOURS (MAJOR/MINOR)
- PROPOSED CONTOURS (MAJOR/MINOR)
- SD — STORM PIPE
- TYPE 1 CATCH BASIN WSDOT STD PLAN B-5.20-01
- TYPE 2 CATCH BASIN WSDOT STD PLAN B-10.20-01

CALL BEFORE YOU DIG

THE CONTRACTOR SHALL BE FULLY RESPONSIBLE FOR THE LOCATION AND PROTECTION OF ALL EXISTING UTILITIES. THE CONTRACTOR SHALL VERIFY ALL UTILITY LOCATIONS PRIOR TO CONSTRUCTION BY CALLING THE UNDERGROUND LOCATE LINE AT (800) 424-5555 A MINIMUM OF 48 HOURS PRIOR TO ANY EXCAVATION.

BY	DATE	REVISIONS

SCJ ALLIANCE
CONSULTING SERVICES
8730 TALLON LANE NE, SUITE 200, LACEY, WASHINGTON 98516
P: 360-352-1465 F: 360-352-1509
SCJALLIANCE.COM

SHEET TITLE: PRELIMINARY STORM DRAINAGE PLAN

PROJECT NAME: LOVES TRAVEL STOP
PROSSER, WASHINGTON

SEAL: BRANDON L. JOHNSON — STATE OF WASHINGTON — 44601 — REGISTERED PROFESSIONAL ENGINEER

DESIGNER:	W. HOLM
DRAWN BY:	R.WEEDEN
APPROVED BY:	B. JOHNSON
DATE:	JULY, 2015
JOB No:	1398.08
DRAWING FILE No:	1398.08 SD-01
DRAWING No:	SD-01
SHEET No:	5 OF 9

Jul 22, 2015 5:03:13pm – User rick.weeden
N:\PROJECTS\1398 LOVE'S TRAVEL CENTER\1398.08 PROSSER TRAVEL STOP\PHASE 20 – SITE PLAN REVIEW & SEPA CHECKLIST\CADD\1398.08 SD-01.DWG

SEC. 34, T 9N., R 24E., W.M.

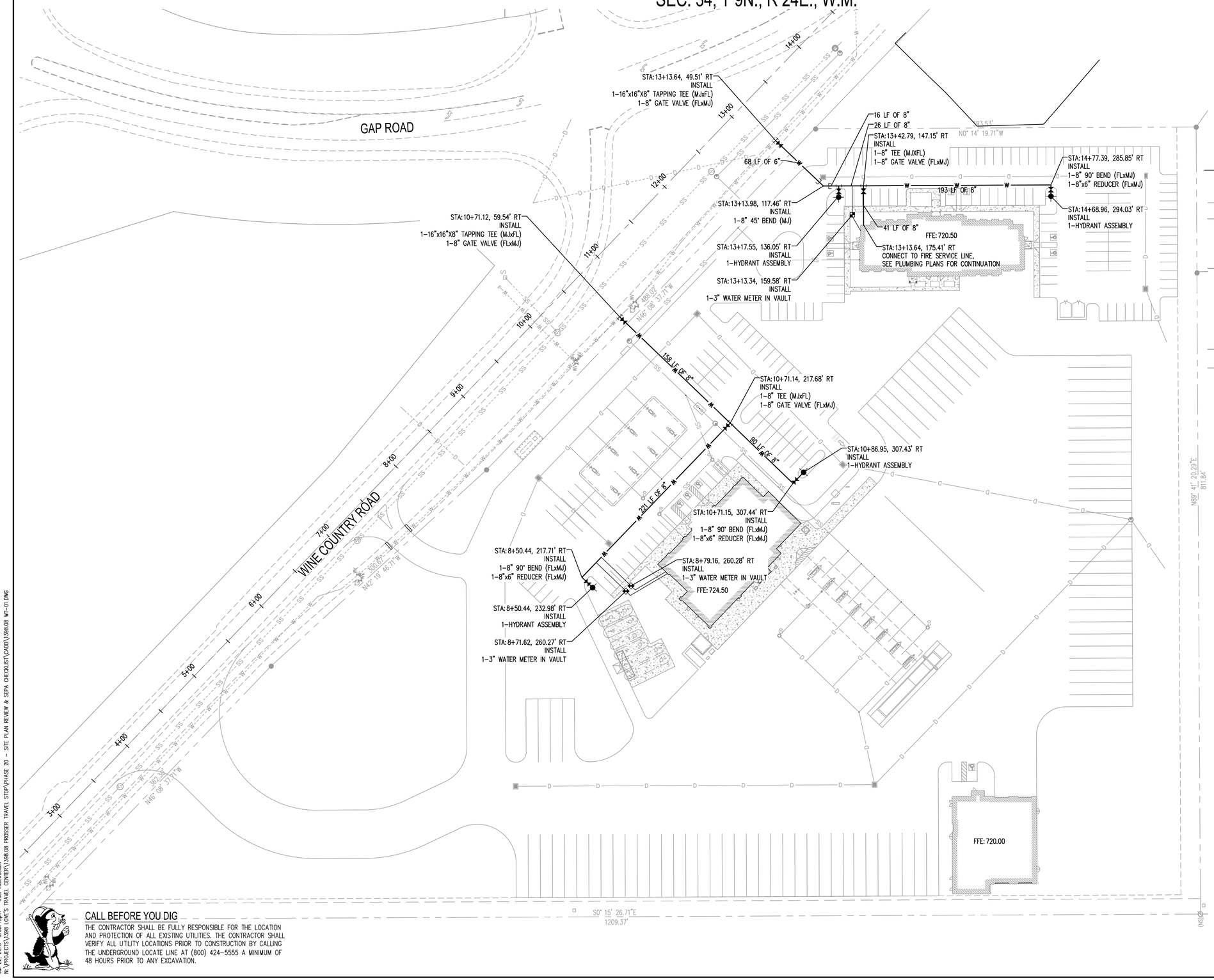

LEGEND

EXISTING	PROPOSED	
		EASEMENT
		SANITARY SEWER LINE
		SS MANHOLE
		GREASE INTERCEPTOR
		WATER LINE
		WATER METER
		WATER VALVE
		HYDRANT
		BEND W/MECHANICAL JOINT RESTRAINT
		STORM LINE
		OVERHEAD POWER LINE

CALL BEFORE YOU DIG

THE CONTRACTOR SHALL BE FULLY RESPONSIBLE FOR THE LOCATION AND PROTECTION OF ALL EXISTING UTILITIES. THE CONTRACTOR SHALL VERIFY ALL UTILITY LOCATIONS PRIOR TO CONSTRUCTION BY CALLING THE UNDERGROUND LOCATE LINE AT (800) 424-5555 A MINIMUM OF 48 HOURS PRIOR TO ANY EXCAVATION.

REVISIONS	DATE	BY

SCJ ALLIANCE
CONSULTING SERVICES
8730 TALLON LANE NE, SUITE 200, LACEY, WASHINGTON 98516
P: 360-352-1465 F: 360-352-1509
SCJALLIANCE.COM

SHEET TITLE: PRELIMINARY WATER PLAN

PROJECT NAME: LOVES TRAVEL STOP
PROSSER, WASHINGTON

SEAL: BRANDON L. JOHNSON — STATE OF WASHINGTON — 44691 — REGISTERED PROFESSIONAL ENGINEER

DESIGNER:	W. HOLM
DRAWN BY:	R.WEEDEN
APPROVED BY:	B. JOHNSON
DATE:	JULY, 2015
JOB No:	1398.08
DRAWING FILE No:	1398.08 WT-01
DRAWING No:	WT-01
SHEET No:	6 OF 9

JUL 22, 2015 5:03:43pm - User rick.weeden
N:\PROJECTS\1398 LOVE'S TRAVEL CENTER\1398.08 PROSSER TRAVEL STOP\PHASE 20 - SITE PLAN REVIEW & SEPA CHECKLIST\CADD\1398.08 WT-01.DWG

SEC. 34, T 9N., R 24E., W.M.

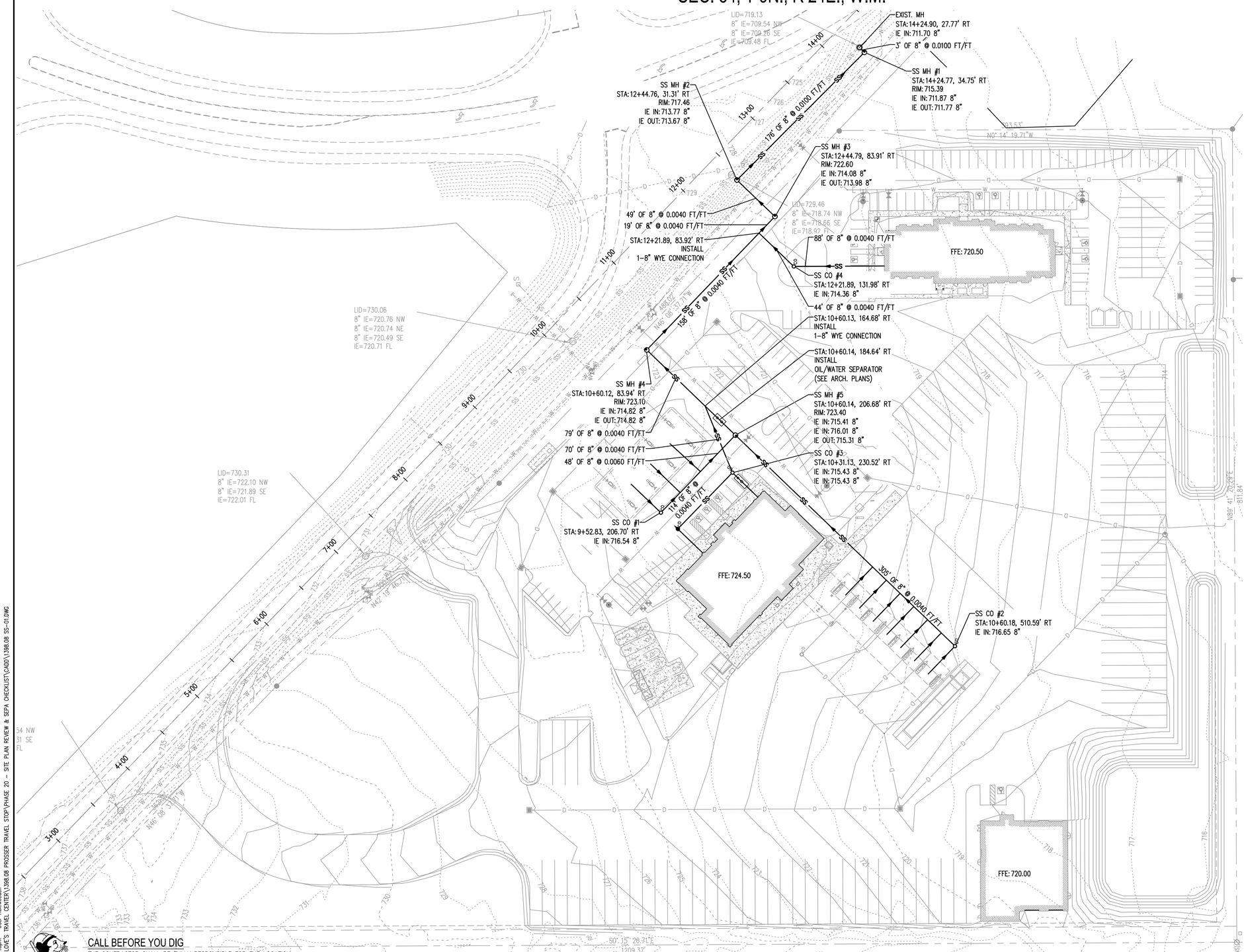

LEGEND

SS	SANITARY SEWER LINE
SS	EXISTING SANITARY SEWER LINE
	SEWER MANHOLE
CO	CLEANOUT

CALL BEFORE YOU DIG

THE CONTRACTOR SHALL BE FULLY RESPONSIBLE FOR THE LOCATION AND PROTECTION OF ALL EXISTING UTILITIES. THE CONTRACTOR SHALL VERIFY ALL UTILITY LOCATIONS PRIOR TO CONSTRUCTION BY CALLING THE UNDERGROUND LOCATE LINE AT (800) 424-5555 A MINIMUM OF 48 HOURS PRIOR TO ANY EXCAVATION.

Jul 22, 2015 5:04:18pm - User rick.weeden
N:\PROJECTS\1398 LOVE'S TRAVEL CENTER\1398.08 PROSSER TRAVEL STOP\PHASE 20 - SITE PLAN REVIEW & SEPA CHECKLIST\CADD\1398.08 SS-01.DWG

REVISIONS	DATE	BY

SCJ ALLIANCE
CONSULTING SERVICES
8730 TALLON LANE NE, SUITE 200, LACEY, WASHINGTON 98516
P: 360-352-1465 F: 360-352-1509
SCJALLIANCE.COM

SHEET TITLE: PRELIMINARY SEWER PLAN

PROJECT NAME: LOVES TRAVEL STOP
PROSSER, WASHINGTON

SEAL: BRANDON L. JOHNSON, STATE OF WASHINGTON, 44601, REGISTERED PROFESSIONAL ENGINEER

DESIGNER:	W. HOLM
DRAWN BY:	R.WEEDEN
APPROVED BY:	B. JOHNSON
DATE:	JULY, 2015
JOB No:	1398.08
DRAWING FILE No:	1398.08 SS-01
DRAWING No:	SS-01
SHEET No:	7 OF 9

SEC. 34, T 9N., R 24E., W.M.

TYPICAL SHARED-USE PATH CROSSING DETAIL
N.T.S.

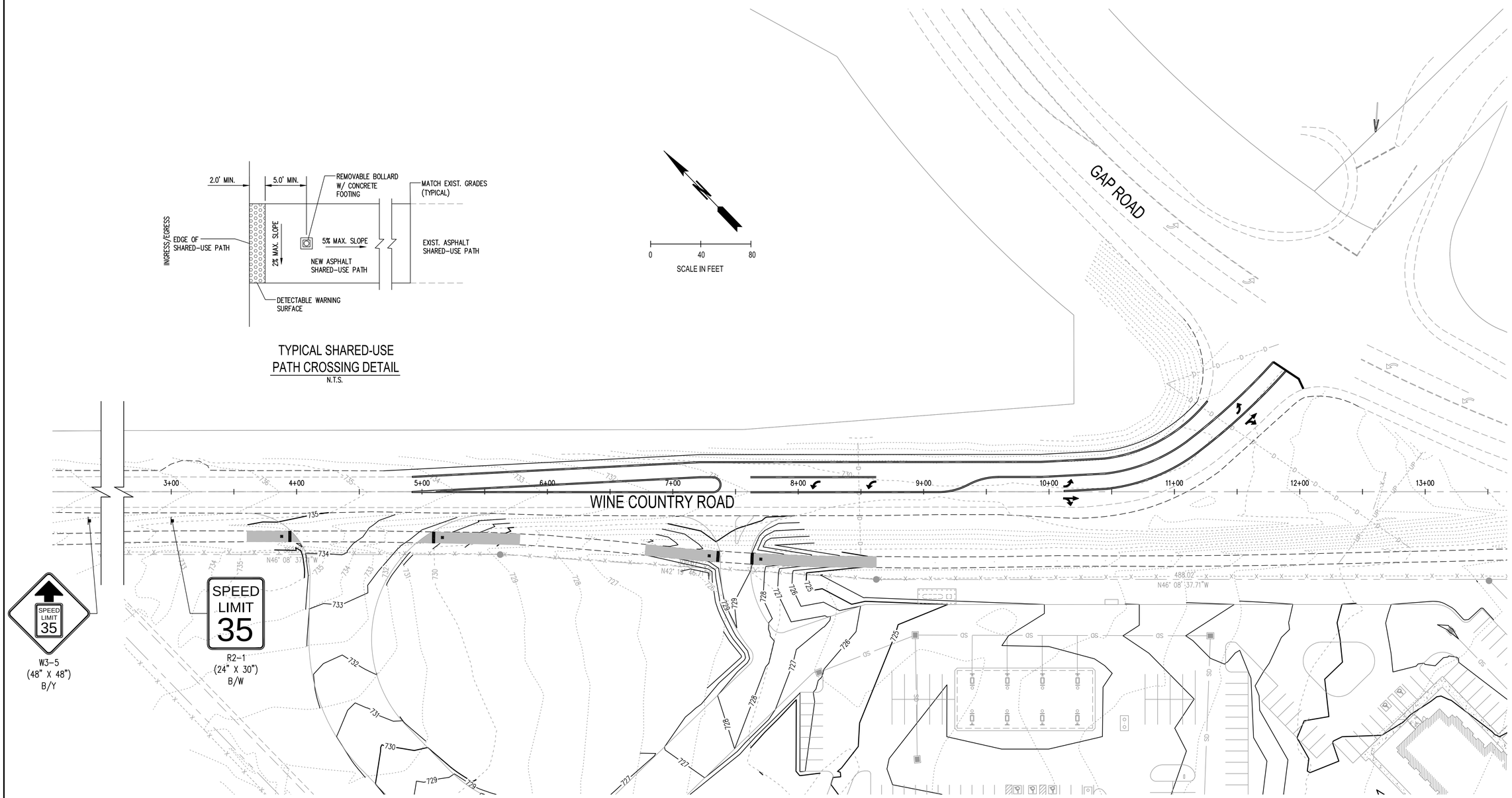

CALL BEFORE YOU DIG

THE CONTRACTOR SHALL BE FULLY RESPONSIBLE FOR THE LOCATION AND PROTECTION OF ALL EXISTING UTILITIES. THE CONTRACTOR SHALL VERIFY ALL UTILITY LOCATIONS PRIOR TO CONSTRUCTION BY CALLING THE UNDERGROUND LOCATE LINE AT (800) 424-5555 A MINIMUM OF 48 HOURS PRIOR TO ANY EXCAVATION.

REVISIONS	DATE	BY

SCJ ALLIANCE
CONSULTING SERVICES
8730 TALLON LANE NE, SUITE 200, LACEY, WASHINGTON 98516
P: 360-352-1465 F: 360-352-1509
SCJALLIANCE.COM

SHEET TITLE: PRELIMINARY FRONTAGE IMPROVEMENTS PLAN

PROJECT NAME: LOVES TRAVEL STOP
PROSSER, WASHINGTON

SEAL: BRANDON L. JOHNSON, STATE OF WASHINGTON, 44601, REGISTERED PROFESSIONAL ENGINEER

DESIGNER:	W. HOLM
DRAWN BY:	R.WEEDEN
APPROVED BY:	B. JOHNSON
DATE:	JULY, 2015
JOB No:	1398.08
DRAWING FILE No:	1398.08 FR-01
DRAWING No:	FR-01
SHEET No:	8 OF 9

Jul 22, 2015 5:04:50pm – User rick.weeden
N:\PROJECTS\1398 LOVE'S TRAVEL CENTER\1398.08 PROSSER TRAVEL STOP\PHASE 20 – SITE PLAN REVIEW & SEPA CHECKLIST\CADD\1398.08 FR-01.DWG

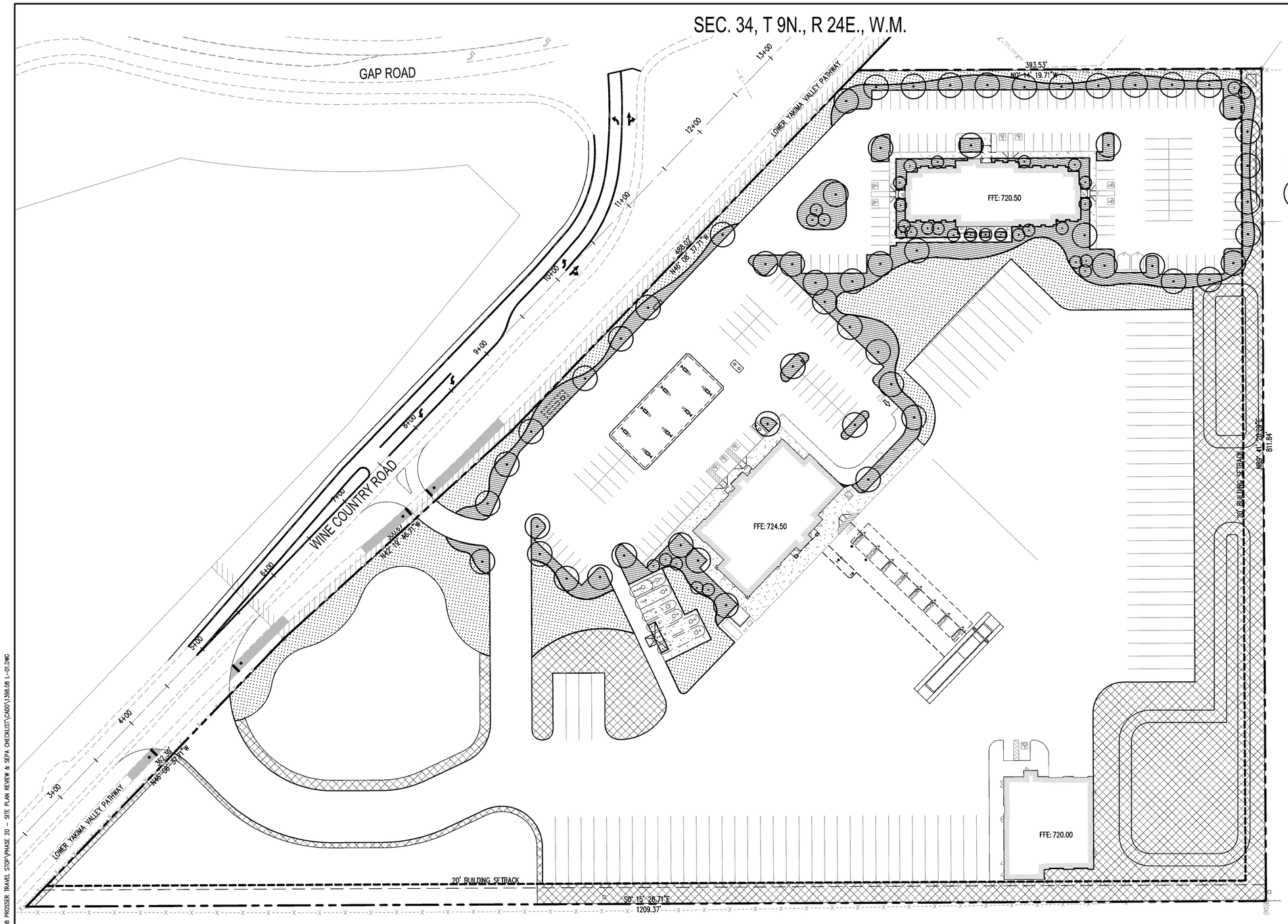

LEGEND-PLANT LIST - PRELIMINARY

SYMBOL	TYPE	BOTANICAL NAME	COMMON NAME
	TREES		
		Amelanchier x grandiflora	'Autumn Brilliance' Serviceberry
		Malus 'Spring Snow	'Spring Snow Crabapple
		Zelkova serrata 'Schmidtlow	Wireless Zelkova
	SHRUBS		
		Berberis thunbergii 'Crimson Pygmy'	Dwarf Japanese Barberry
		Chamaecyparis pisifera 'Golden Mops'	Cypress, Golden Mops
		Hydrangea quercifolia	Dwarf Oakleaf Hydrangea
		Ilex crenata 'Convexa'	Japanese Holly
		Kalmia latifolia 'Pinwheel'	Pinwheel Mountain Laurel
		Mahonia aquifolium 'Compacta'	Compact Oregon Grape
		Physocarpus 'Center Glow'	Ninebark
		Spiraea x bumalda 'Goldflame'	Goldflame Spiraea
	PERENNIALS		
		Achillea x 'Terra Cotta'	Yarrow
		Echinacea purpurea 'Hot Summer'	Hot Summer Coneflower
		Lavandula angustifolia 'Hidcote'	LavendeR
		Penstemon x 'Midnight'	Beardtougue
		Rudbeckia fulgida 'Goldstrum'	Black–Eyed Susan
		Salvia nemorosa 'Viola Klose'	Salvia
		Sedum x 'Xenox'Xenox	Stonecrop
		Teucrium fruticans 'azureum'	Germander
	GRASSES		
		Helictotrichon sempervirens	Blue Oat Grass
		Pennisetum alopecuroides 'Hameln	'Dwarf Fountain Grass
		Pennisetum setaceum 'Rubrum	'Red Fountain Grass
	GROUNDCOVER		
		Arctostaphylos uva–ursi	Kinnikinnick
		Cotoneaster dammeri 'Coral Beauty'	Cotoneaster
		Fragaria chiloensis	Sand Strawberry
	SEED MIX		
		Turf Mixture 150 lbs/ acre 85% Kentucky Bluegrass15% Perennial Ryegrass	
		Native Drought Tolerant Mixture 8 lbs/ 1,000 sqft 100% Crested Wheatgrass	

CALL BEFORE YOU DIG

THE CONTRACTOR SHALL BE FULLY RESPONSIBLE FOR THE LOCATION AND PROTECTION OF ALL EXISTING UTILITIES. THE CONTRACTOR SHALL VERIFY ALL UTILITY LOCATIONS PRIOR TO CONSTRUCTION BY CALLING THE UNDERGROUND LOCATE LINE AT (800) 424–5555 A MINIMUM OF 48 HOURS PRIOR TO ANY EXCAVATION.

REVISIONS	DATE	BY

SCJ ALLIANCE
CONSULTING SERVICES
8730 TALLON LANE NE, SUITE 200, LACEY, WASHINGTON 98516
P: 360-352-1465 F: 360-352-1509
SCJALLIANCE.COM

SHEET TITLE: LANDSCAPE PLAN

PROJECT NAME: LOVES TRAVEL STOP
PROSSER, WASHINGTON

SEAL: BRANDON L. JOHNSON — STATE OF WASHINGTON — 44691 — REGISTERED PROFESSIONAL ENGINEER

DESIGNER:	W. HOLM
DRAWN BY:	R.WEEDEN
APPROVED BY:	B. JOHNSON
DATE:	JULY, 2015
JOB No:	1398.08
DRAWING FILE No:	1398.08 L-01
DRAWING No:	L-01
SHEET No:	9 OF 9

Jul 27, 2015 - 10:08:39am - User miranda.estes
N:\PROJECTS\1398 LOVE'S TRAVEL CENTER\1398.08 PROSSER TRAVEL STOP\PHASE 20 - SITE PLAN REVIEW & SEPA CHECKLIST\CADD\1398.08 L-01.DWG